



30.06.2021	Originalzeichnung	0	DU
DATUM	ÄNDERUNGEN	INDEX	NAME

Kanton Glarus  
**Sanierung Soolerstrasse Ennetlinth Mitlödi**

Querprofile  
**Strassenbau**

1:100	Masstab	Statik / Entwurf	JA	Planbeilagen
	Nullkote	Geprüft	UM	
Tiefbau	Sparte	Gezeichnet	DU	
Auflageprojekt	Planungsphase	Grösse	A4	


**tbf-marti ag**  
 Ingenieurbüro für Planung, Hoch- und Tiefbau

Sernftalstrasse 2, 8762 Schwanden  
 +41 (0)55 647 40 50  
 info@tbfmartiag.ch  
 www.tbfmartiag.ch

Plannummer	Index
<b>2648.01-33-602-</b>	<b>0</b>

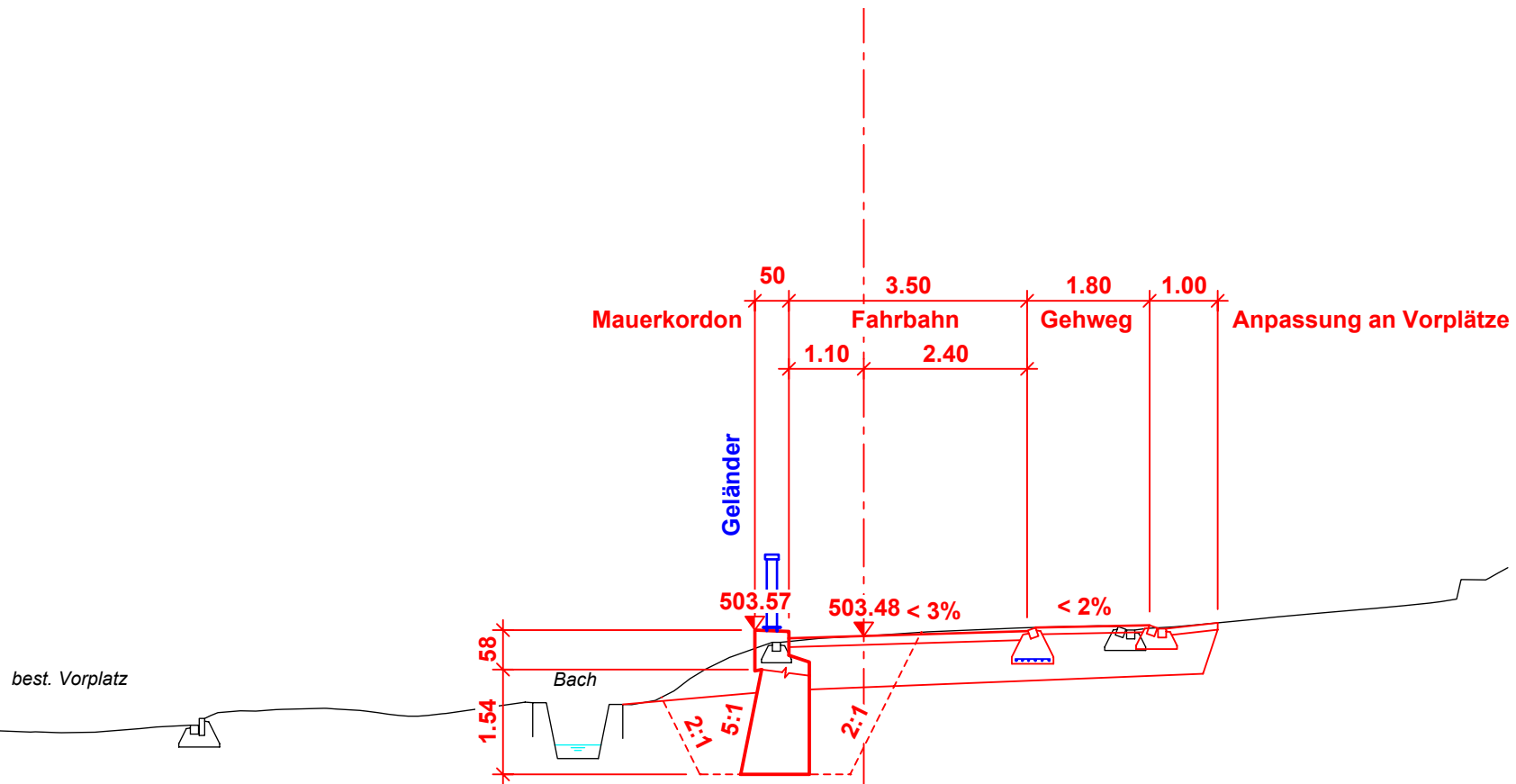
# Legende

 **Strassenbauprojekt**

 *Bestand*

 **Abbruch**

# QP 1 0.00m

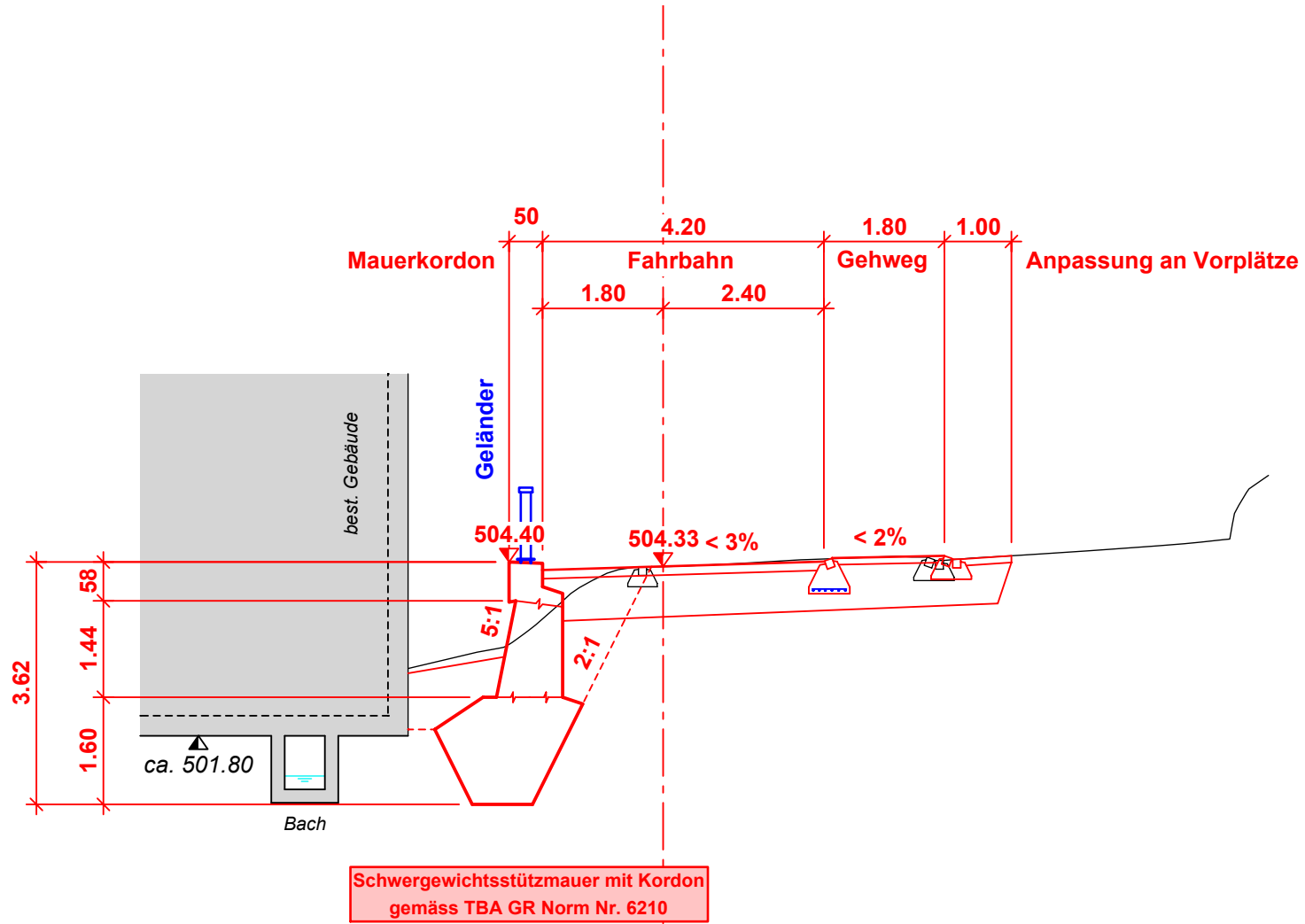


Schwerkheitsstützmauer mit Kordon  
gemäss TBA GR Norm Nr. 6210

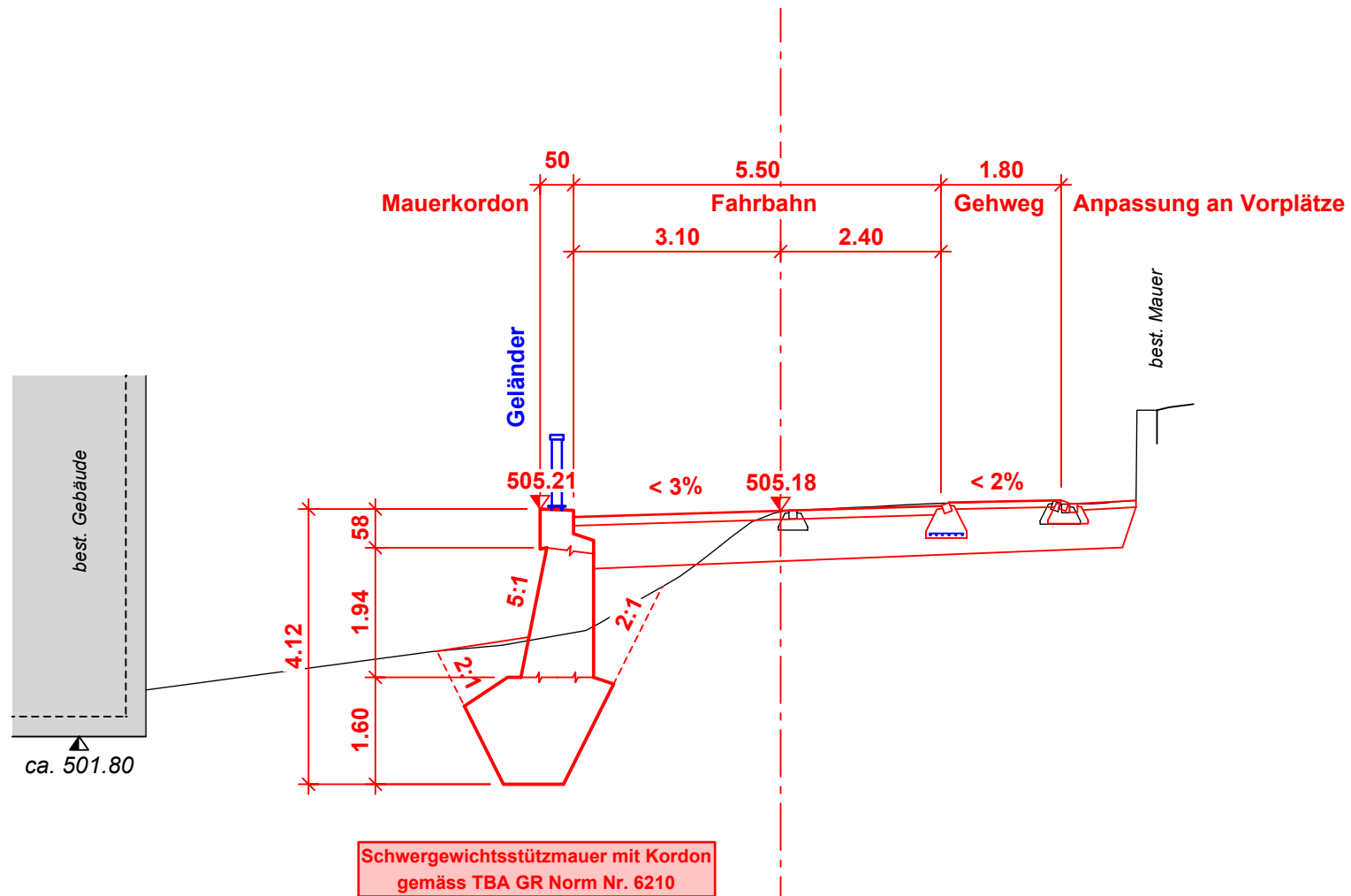
495.00 m. ü. M.

T = 503.48 P = 503.48

# QP 2 10.00m



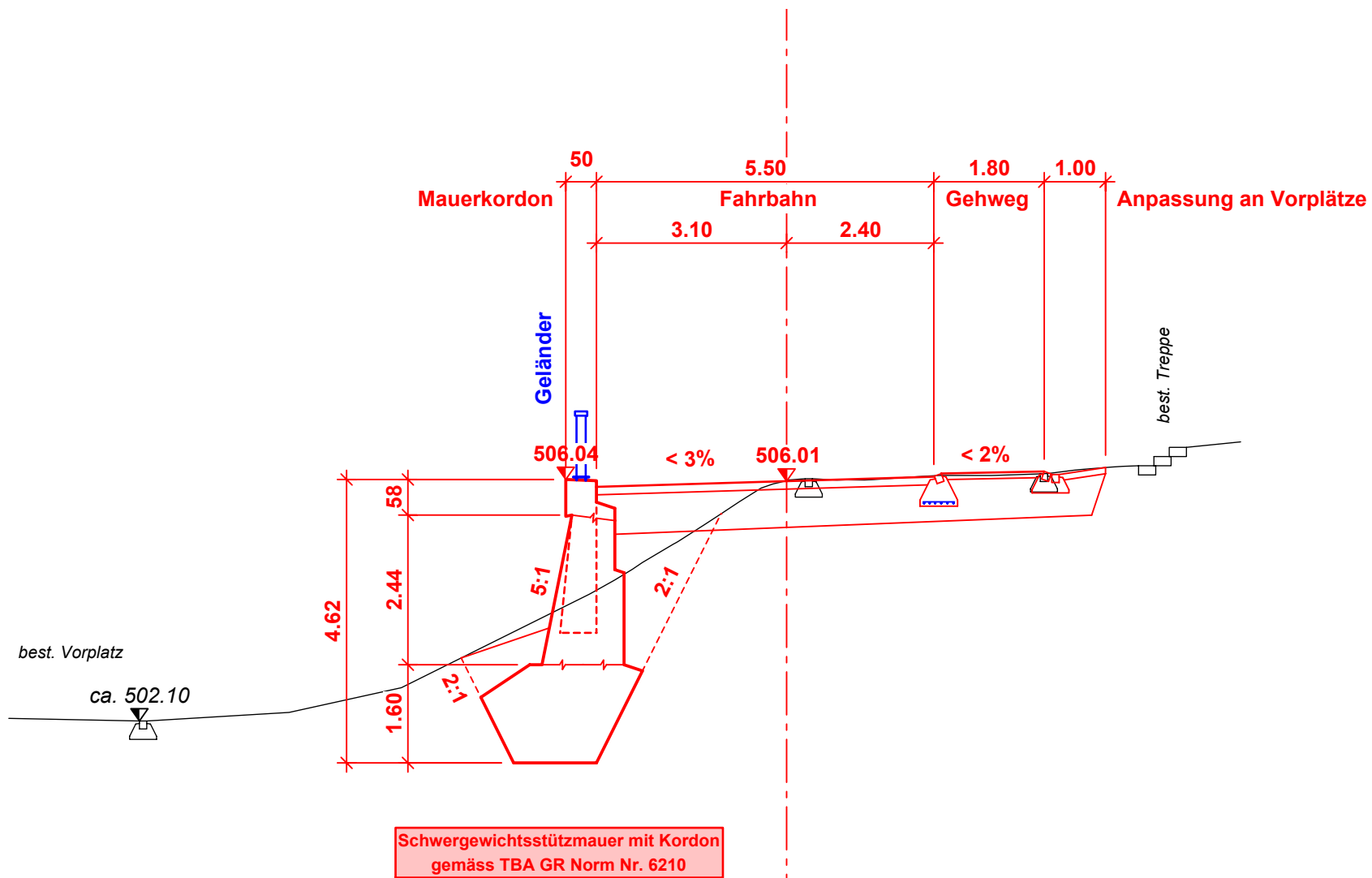
# QP 3 20.00m



495.00 m. ü. M.

T = 505.17 P = 505.18

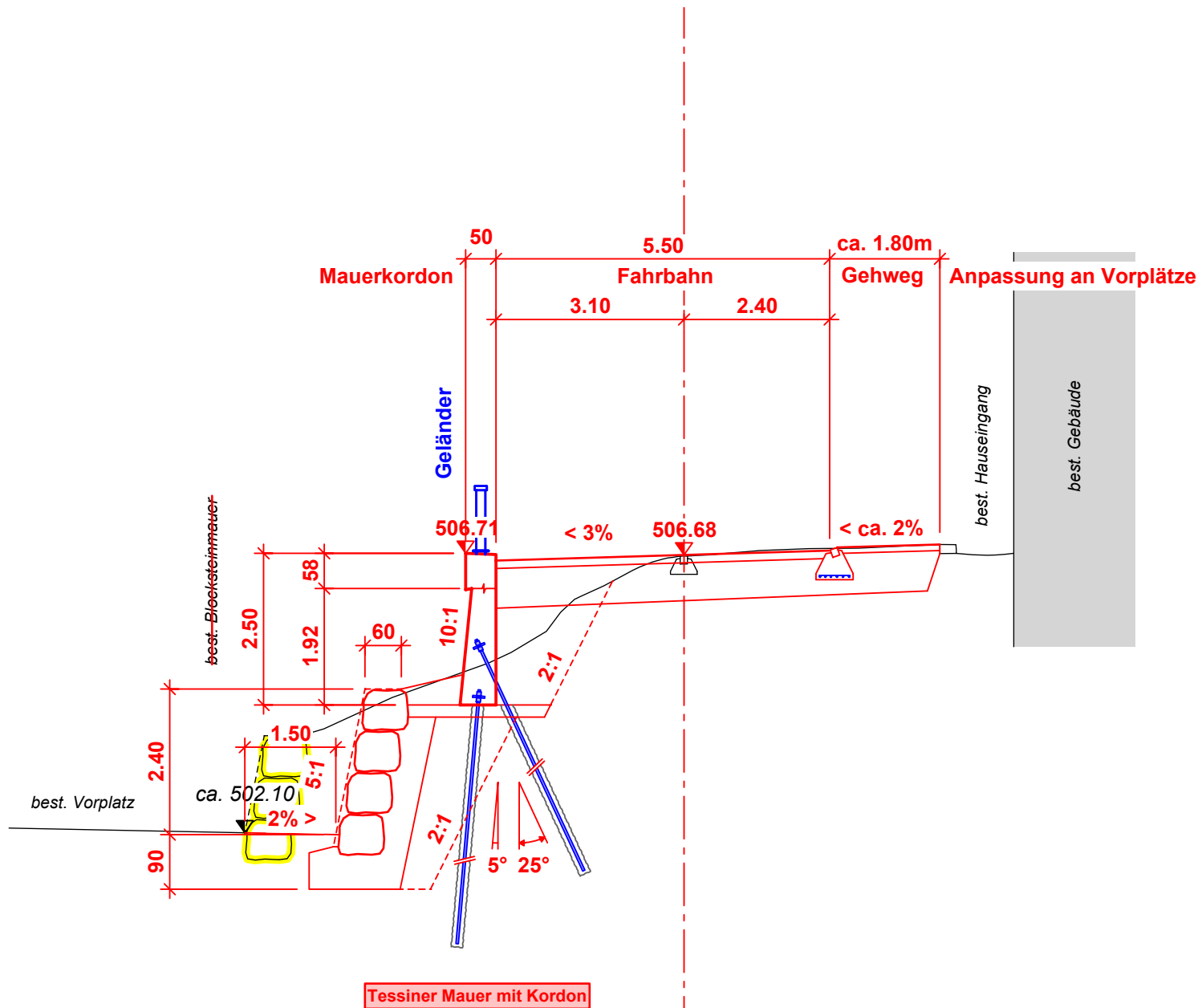
# QP 4 30.00m



496.00 m. ü. M.

T = 506.02 P = 506.01

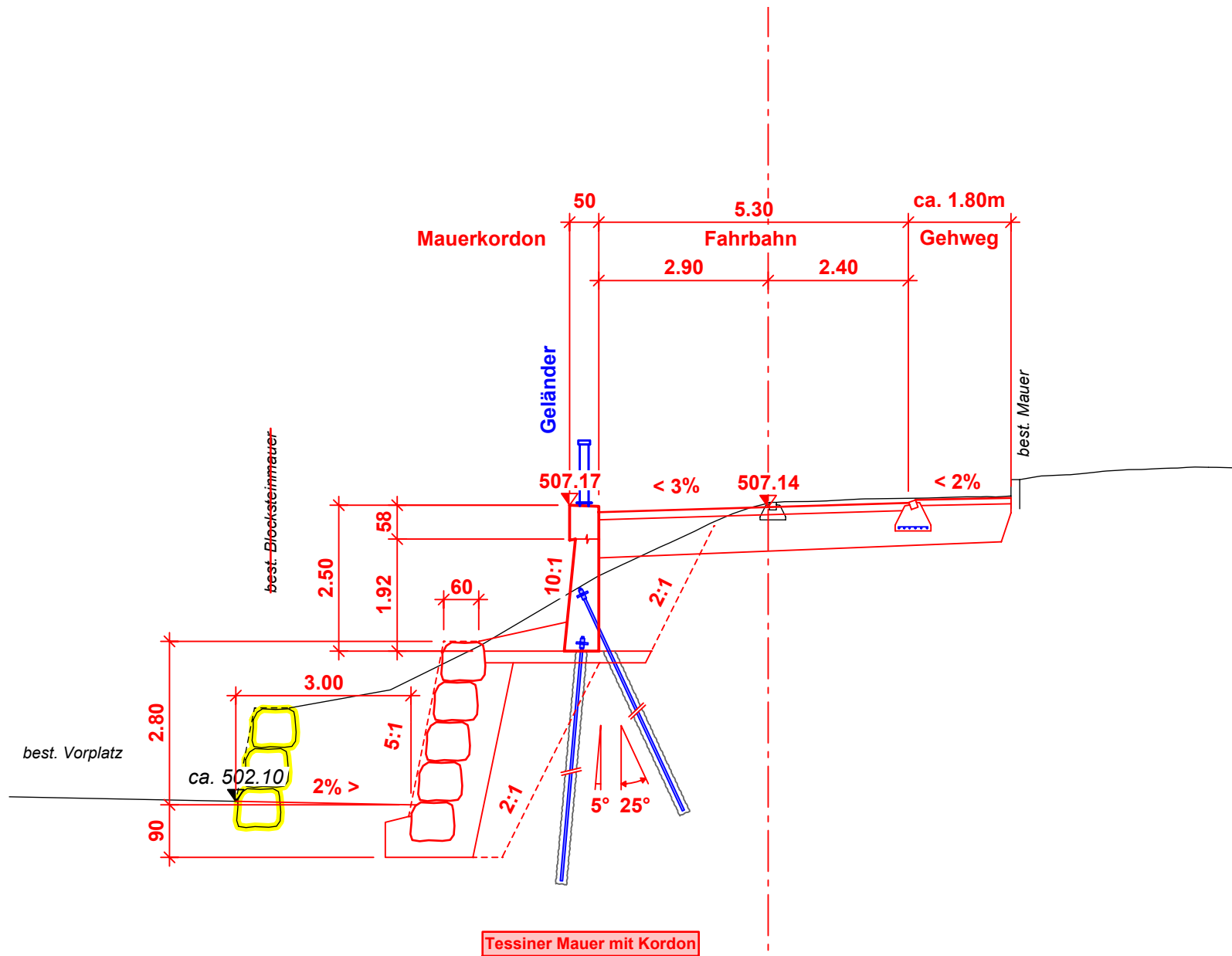
# QP 5 40.00m



498.00 m. ü. M.

T = 506.66 P = 506.68

# QP 6 50.00m

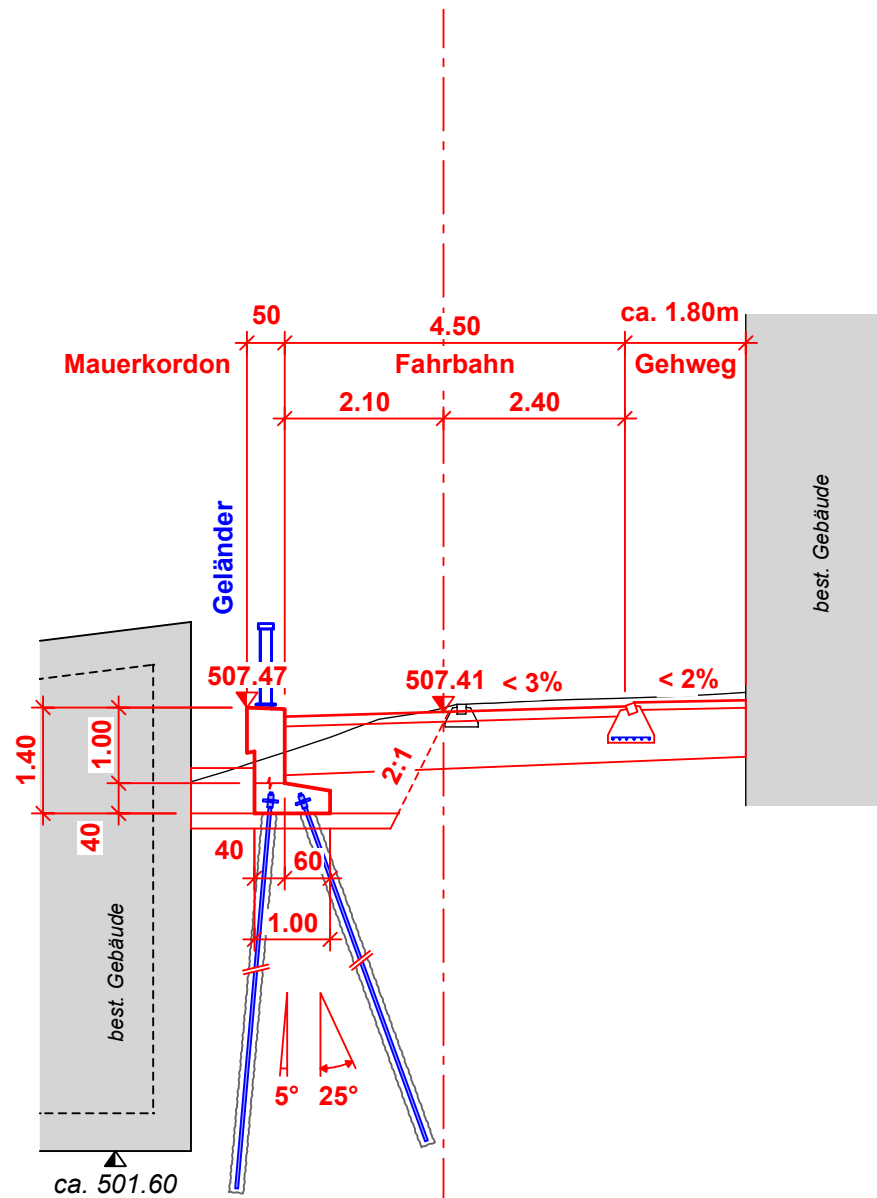


498.00 m. ü. M.

T = 507.21 P = 507.14



# QP 7 60.00m

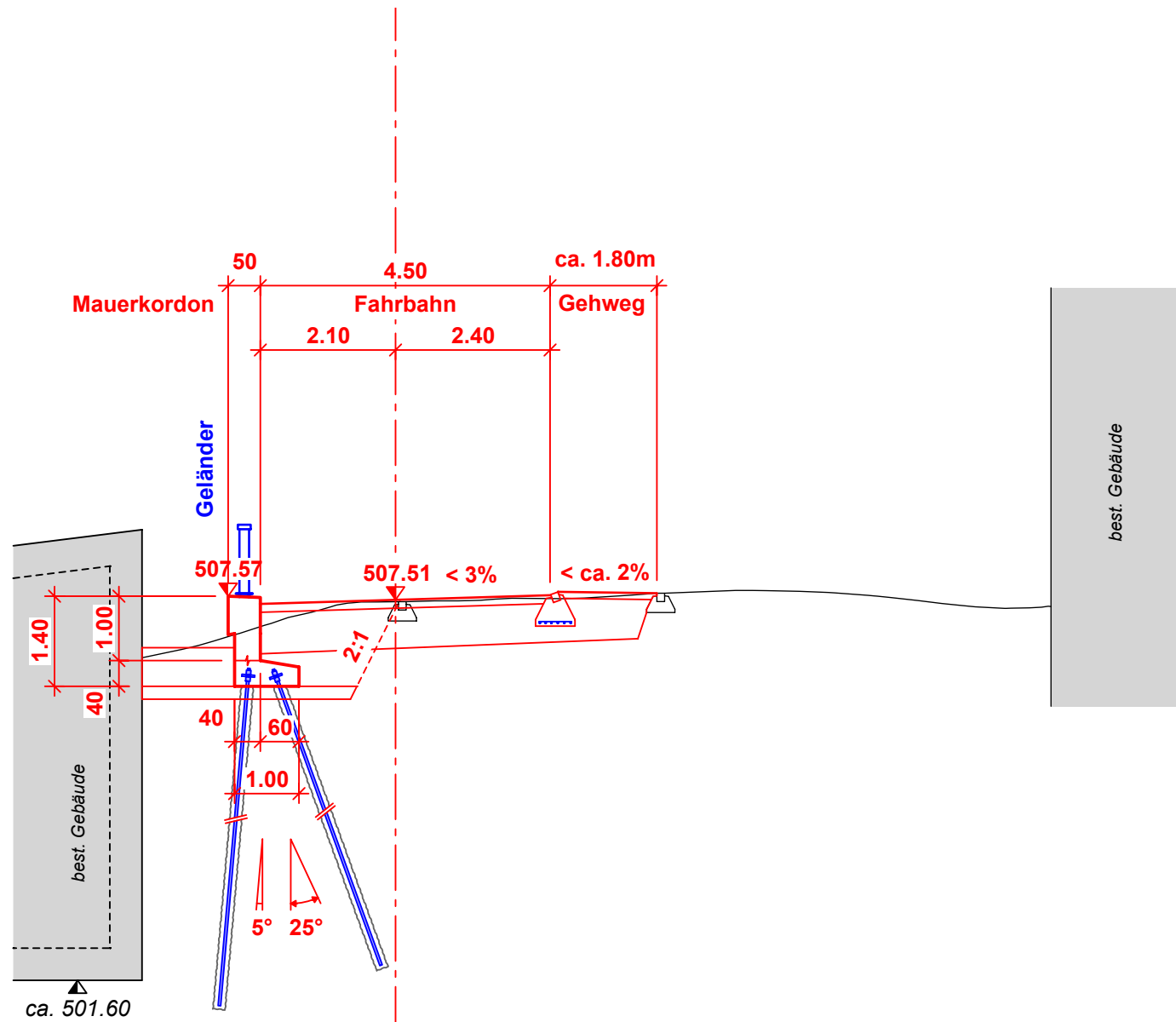


Tessiner Mauer mit Kordon und Fuss

499.00 m. ü. M.

T = 507.46 P = 507.41

# QP 8 70.00m

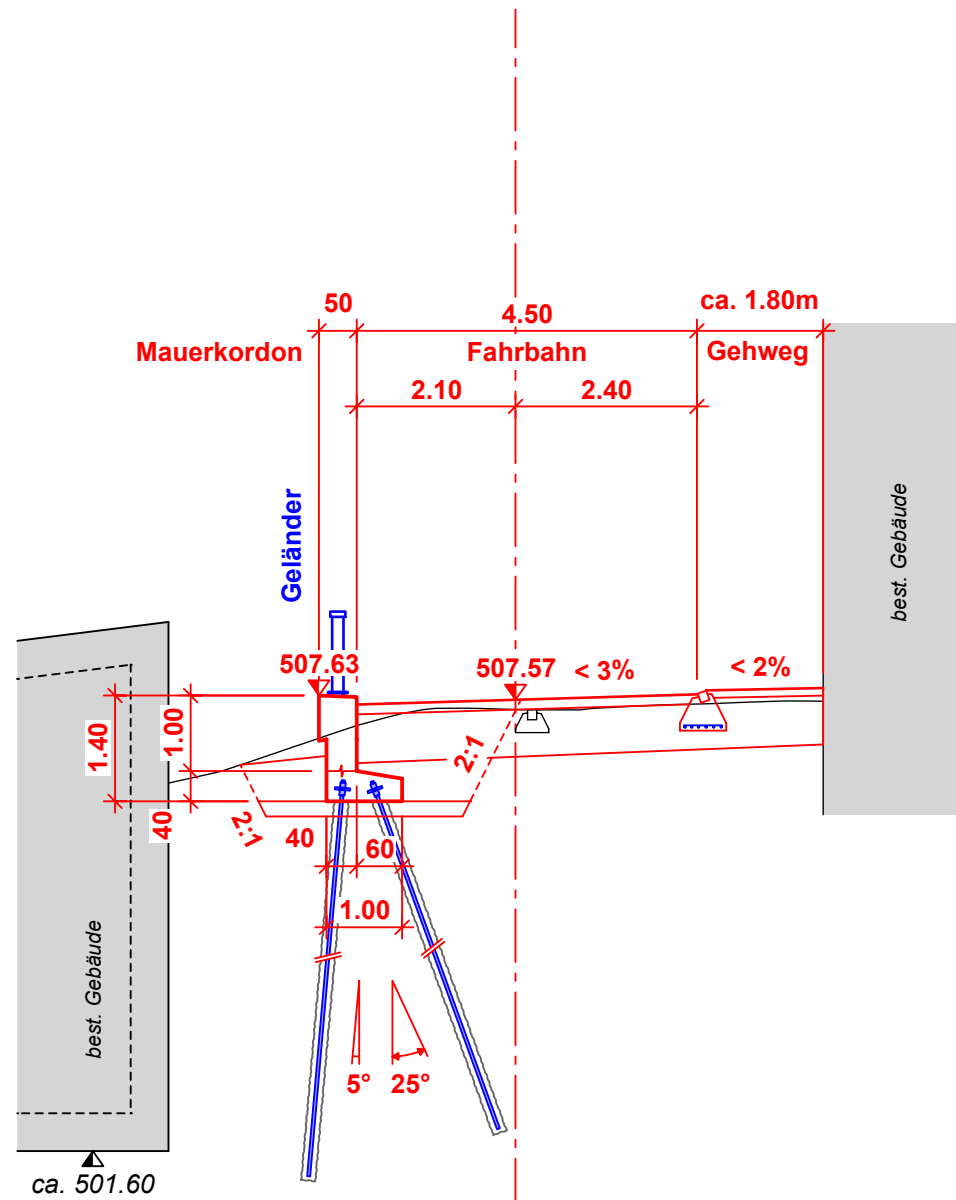


Tessiner Mauer mit Kordon und Fuss

499.00 m. ü. M.

T = 507.48 P = 507.51

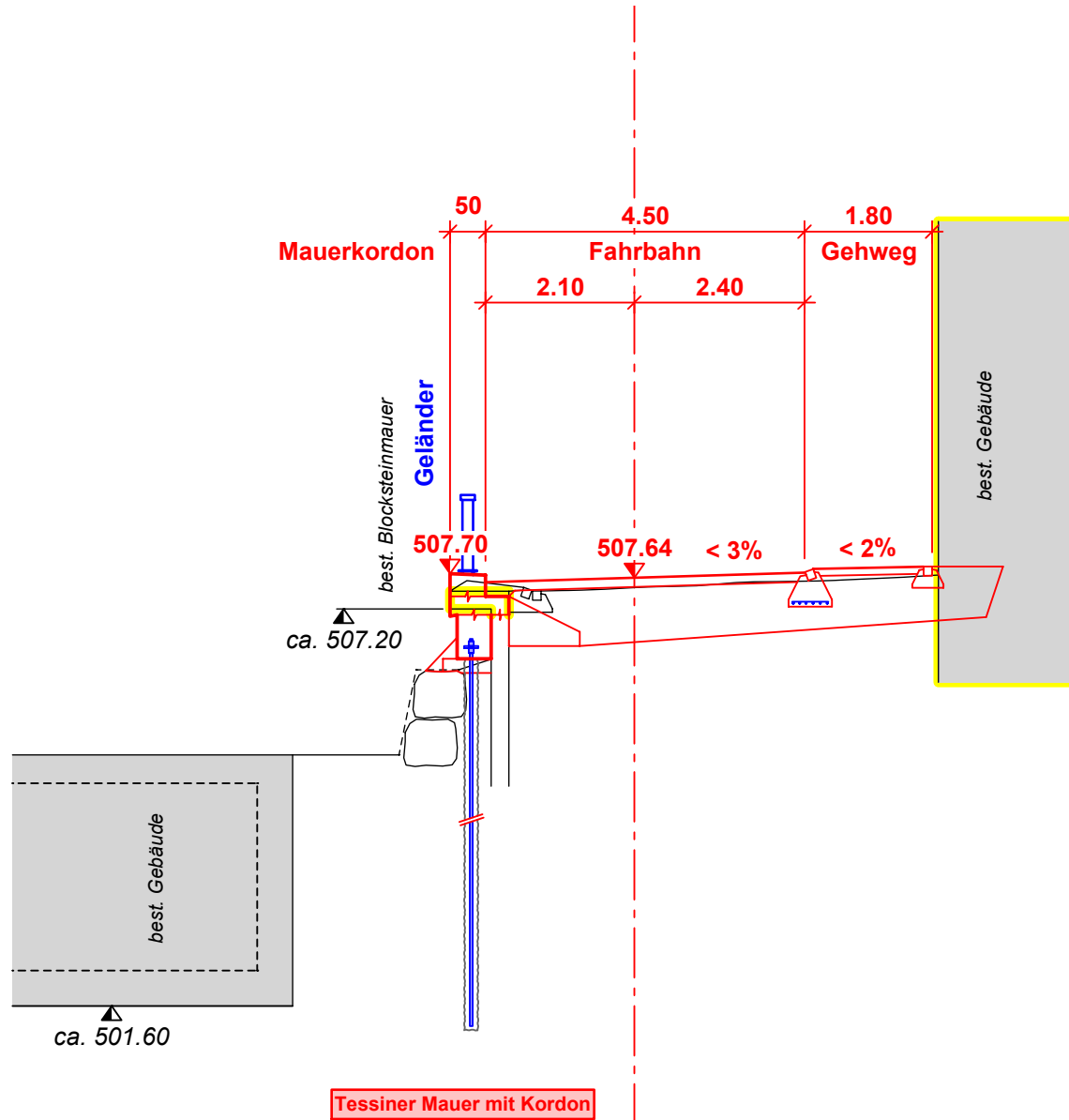
# QP 9 78.00m



499.00 m. ü. M.

T = 507.44 P = 507.57

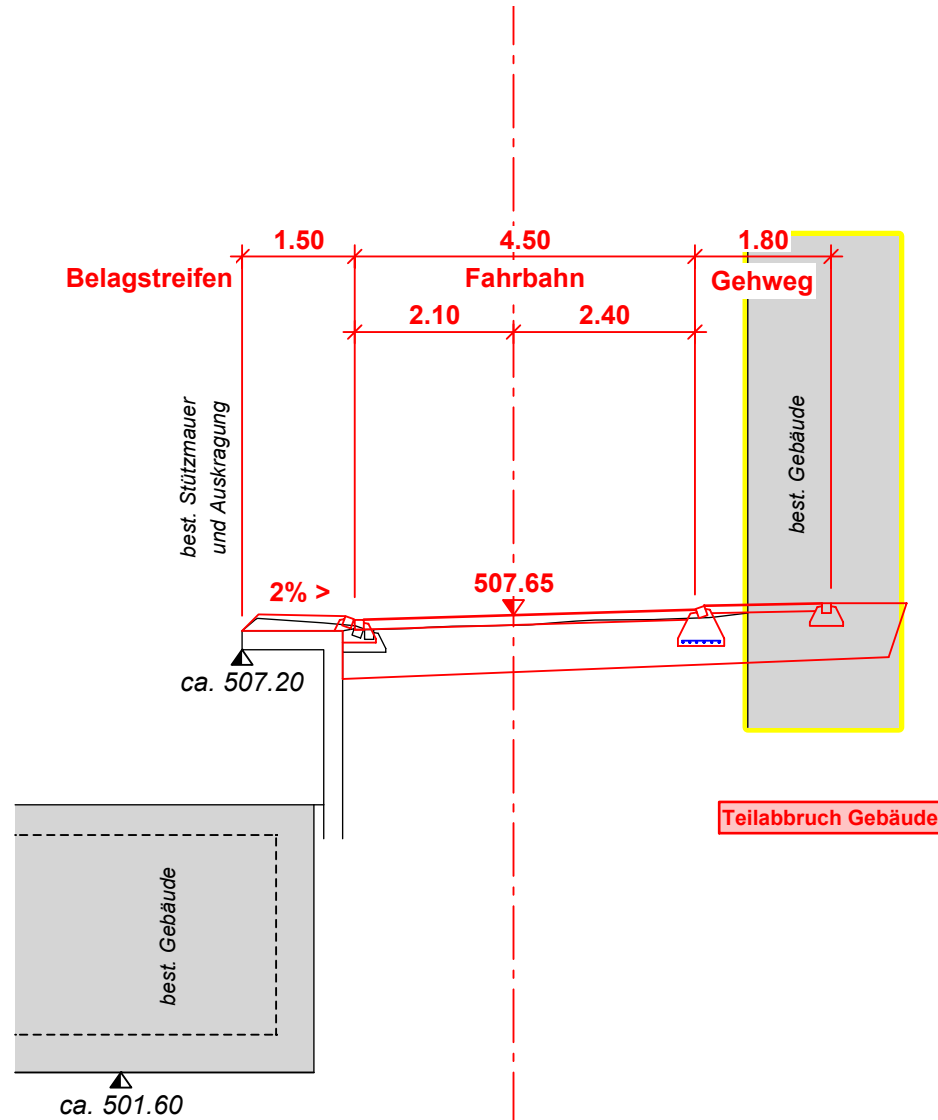
# QP 10 86.20m



498.00 m. ü. M.

T = 507.50 P = 507.64

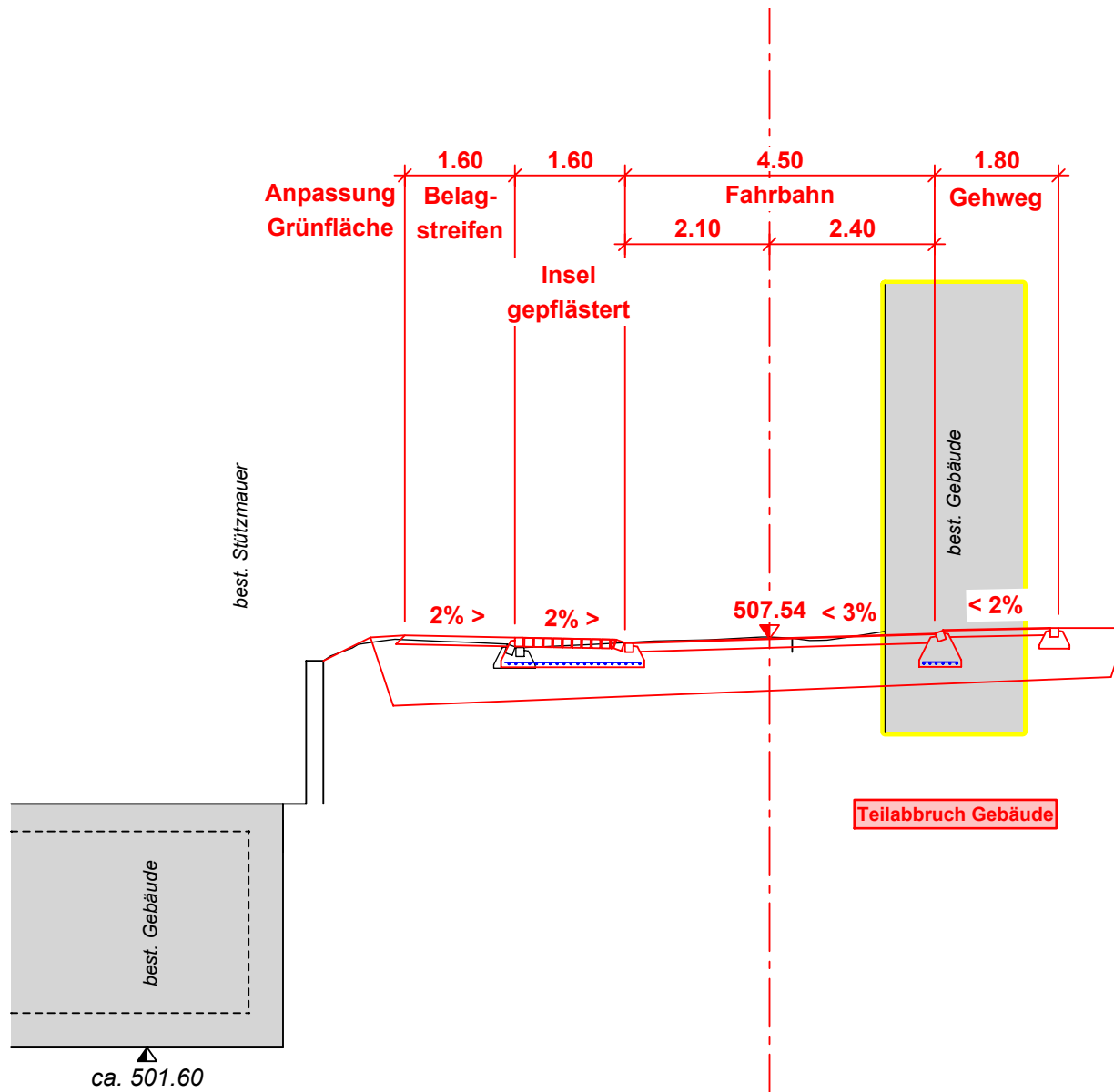
# QP 10.1 88.00m



498.00 m. ü. M.

T = 507.52 P = 507.65

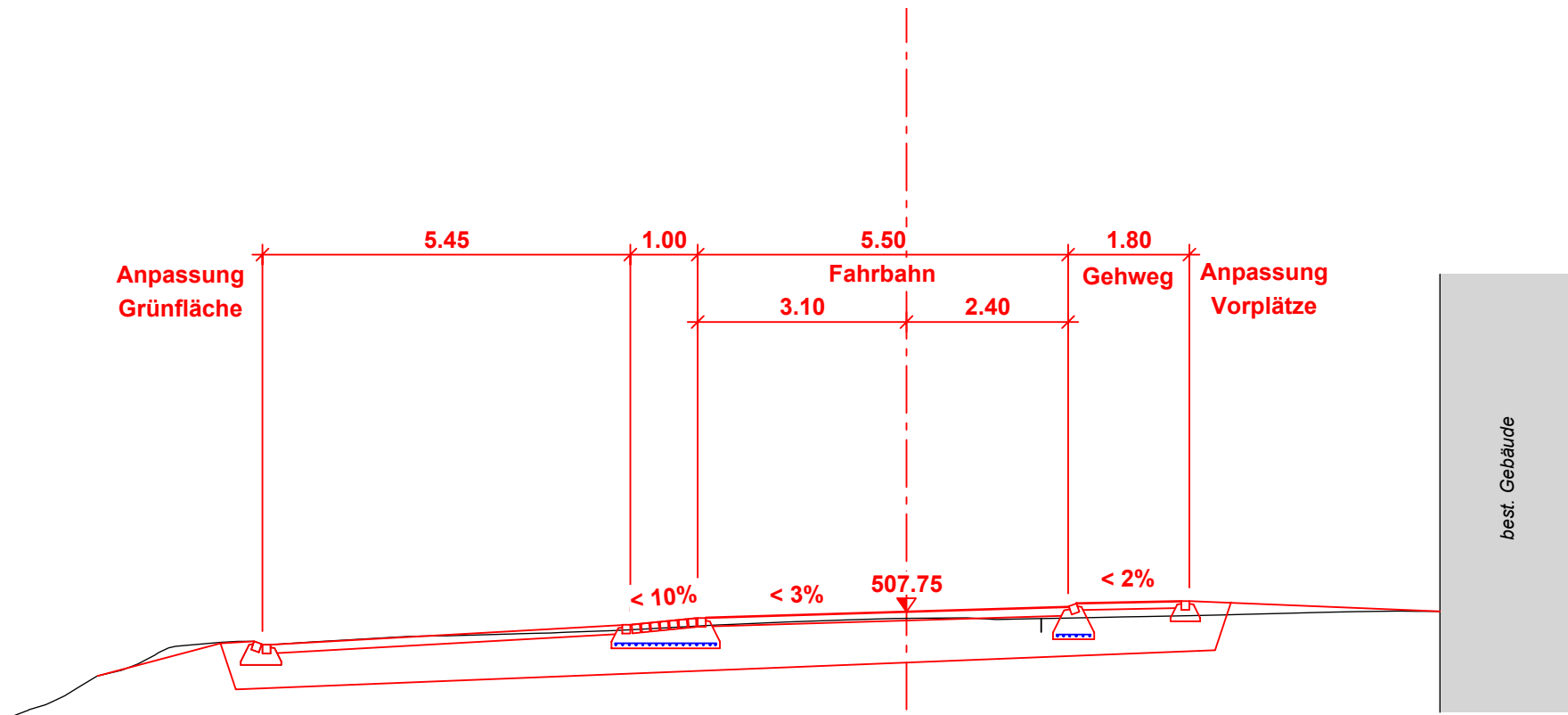
# QP 11 93.00m



499.00 m. ü. M.

T = 507.57 P = 507.68

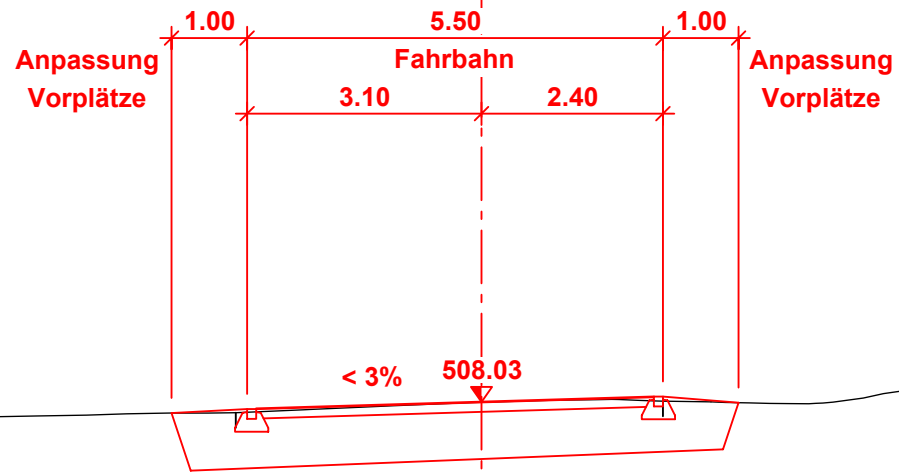
# QP 12 100.00m



499.00 m. ü. M.

T = 507.65 P = 507.75

**QP 13 110.00m**



**499.00 m. ü. M.**

*T* = 508.03 **P** = 508.03